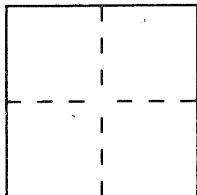


CORNER RECORD

DPD-3011 (NEW 11/93)

Document Number CR 915City of BERKELEY County of ALAMEDA, CaliforniaBrief Legal Description NORTHGATE AVE., MAP OF BERKELEY VIEW TERRACE**CORNER TYPE**

Government Corner ☐ Control ☒
 Meander ☐ Property ☐
 Rancho ☐ Other ☐
 Date of Survey OCT. 1, 1997

Coordinates (Optional)

N. _____
 E. _____
 Zone _____ NAD: '27 _____ '83 _____
 NAD-83 Epoch _____
 Elevation 881.26

Corner — Left as found ☒ Found and tagged ☐ Established ☐ Reestablished ☐ Rebuilt ☐

Identification and type of corner found: Evidence used to identify or procedure used to establish or reestablish the corner:


CONCRETE MONUMENT WITH NAIL SET IN HANDHOLE CASTING AT NORTHGATE AVENUECUL-DE-SAC

A description of the physical condition of the monument as found and as set or reset: _____

CONDITION - GOOD**SURVEYOR'S STATEMENT**


This Corner Record was prepared by me or under my direction in conformance with
 the Land Surveyors' Act on OCTOBER 10 1997.

Signed Hugh R. Anton L.S. or R.C.E. Number L.S. 3918
 For the State of California
 Department of Transportation

**COUNTY SURVEYOR'S STATEMENT**

This Corner Record was received 10-10- 1997 and examined
 and filed 4-21- 1998.

Signed Russell R. Penland, Jr. Title Deputy County Surveyor



County Surveyor's Comment _____

L.S. Act: SECTION 8771 (BEFORE)

