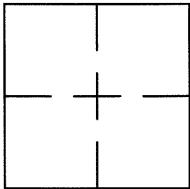



CORNER RECORDDocument Number CR 7194City of UnincorporatedCounty of ALAMEDA, CaliforniaBrief Legal Description WELL MONUMENT LOCATED WITHIN RAFAHI WAY
IN FRONT OF 3000 RAFAHI WAY**CORNER RECORD**
 Government Corner ☐ Control ☒
 Meander ☐ Property ☐
 Rancho ☐ Other ☐
 Date of Survey 3/6/15
COORDINATES
(Optional)
 N. 2072593±
 E. 6112490±
 Zone _____ Datum _____
 Elev. _____

Corner — Left as found ☒ Found and tagged ☐ Established ☐ Reestablished ☐ Rebuilt ☐

 Identification and type of corner found: Evidence used to identify or procedure used to establish or reestablish the corner:
FOUND 1/8" PIN IN MONUMENT WELL
THIS POINT WAS FOUND IN GOOD CONDITION AFTER A CONSTRUCTION
PROJECT IN THE VICINITY


 A description of the physical condition of the monument as found and as set or reset: _____
FOUND AND SET POINTS AS SHOWN ON PAGE 2.
THESE TIES ARE FOR THE PURPOSE OF PERPETUATING THE FOUND MONUMENTATION.
NO CLAIM IS MADE AS TO THE RELATIONSHIP OF THE POINTS OR LINES SHOWN HEREON
TO TRUE BOUNDARY LOCATIONS.
SURVEYOR'S STATEMENT
 This Corner Record was prepared by me or under my direction in conformance with
 the Land Surveyors' Act on MAY 7, 2015.

 Signed Alan E. McKean L.S. Number R.C.E. 19965
 Alan E. McKean Exp. 9/30/15
**COUNTY SURVEYOR'S STATEMENT**
 This Corner Record was received 5-11-2015 and examined

 and filed 6-9-2015

Signed

Title

County Surveyor

 County Surveyor's Comment SEE PRE-CONSTRUCTION CR 6698
SPEC. 2255

SCALE: 1"=30'

LEGEND

⊙ FOUND 1/8" PIN IN MONUMENT WELL

● FOUND REBAR & CAP

✕ FOUND CUT CROSS IN CURB

AA###A# ALAMEDA COUNTY MONUMENT ID

STREET ADDRESS

