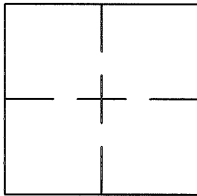


CORNER RECORD

APN No. _____ (Optional)

Document Number CR-1625UNINCORPORATEDCounty of ALAMEDA, CaliforniaBrief Legal Description AN IRON BOLT ON CENTERLINE OF LUNA AVENUE AT STATION 2+46.61EC**CORNER TYPE**

Government Corner ☐ Control ☐
 Meander ☐ Property ☐
 Rancho ☐ Other ☒
 Date of Survey SEPT. 2001

COORDINATES
(Optional)

N. _____
 E. _____
 Zone _____ Datum _____
 Elev. _____

Corner - Left as found ☒ Found and tagged ☐ Established ☐ Reestablished ☐ Rebuilt ☐

In compliance with Section 8771 of the Professional Land Surveyors' Act, this corner record is being filed to ESTABLISH X / REESTABLISH _____ the position of an existing monument PRIOR X / SUBSEQUENT _____ to street or highway reconstruction. (Use this portion only when applicable.)


Identification and type of corner found: Evidence used to identify or procedure used to establish or reestablish the corner: THE IRON BOLT DESCRIBED BELOW WAS REFERENCED BY A SCRIBED "X" SET ON TOP OF A RETAINING WALL AND A SCRIBED "X" SET ON THE TOP OF CURB AT A DRAIN INLET. SEE DRAWING NEXT PAGE.

A description of the physical condition of the monument as found and as set or reset: AN IRON BOLT AT CENTERLINE STATION 2+46.61 EC WAS FOUND IN GOOD CONDITION. THE BOLT IS IN DANGER OF BEING DESTROYED DUE TO ROAD CONSTRUCTION.

SURVEYOR'S STATEMENT

This Corner Record was prepared by me or under my direction in conformance with the Land Surveyors' Act on 1/4/2002.


Signed Gregory D. Hollfelder L.S. or R.C.E. Number 5918

**COUNTY SURVEYOR'S STATEMENT**

This Corner Record was received 12-21-01 and examined

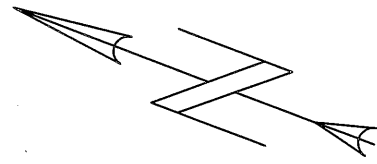
and filed 12-15 2002

Signed Russell R. Penland, Jr. Title County Surveyor



County Surveyor's Comment _____

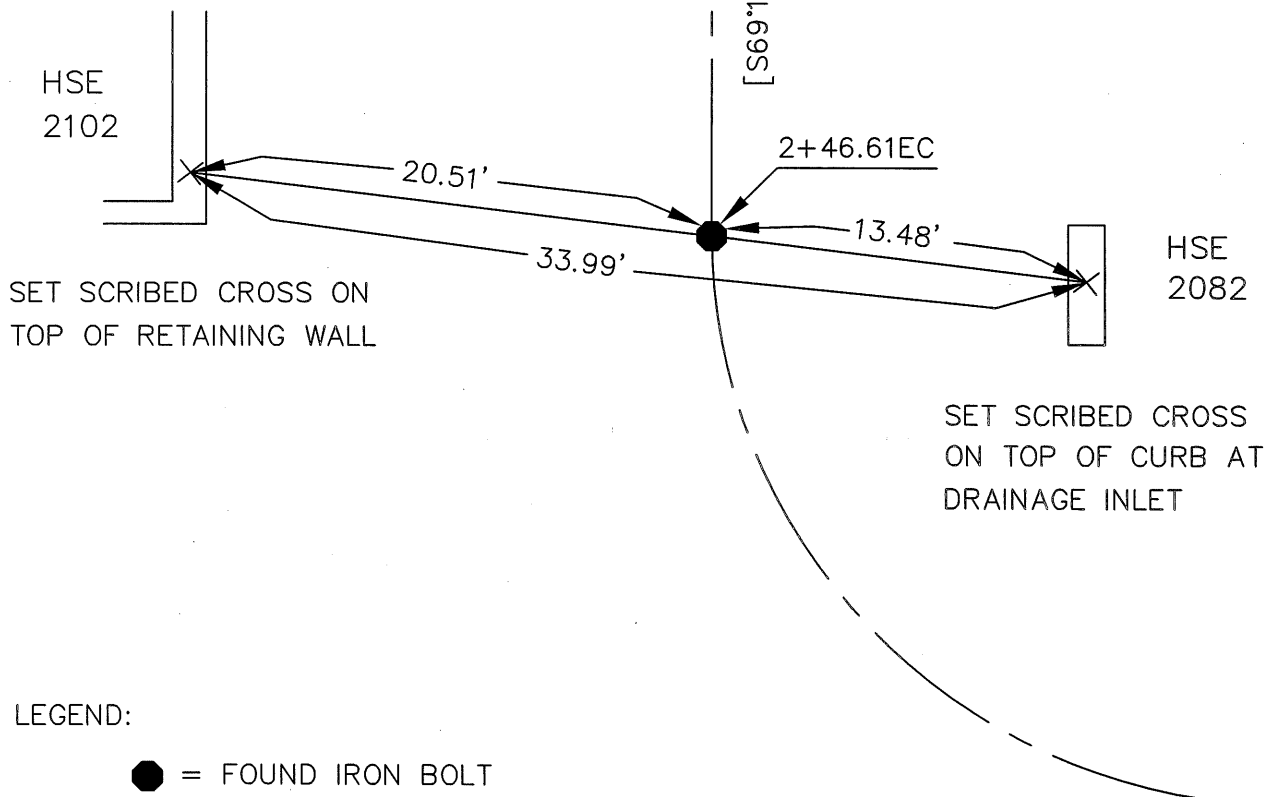
REFERENCE: ALAMEDA COUNTY MAP,
B-1100



NTS

LUNA AVENUE

[S69°11'50"W PER B-1100 FILED 02-27-1950]



LEGEND:

- = FOUND IRON BOLT
- × = SET SCRIBED CROSS
- [] = NON-VERIFIED RECORD DIMENSION