

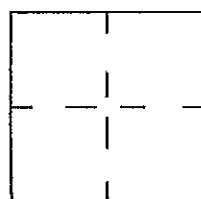
CORNER RECORD

95-50 3 Cr 107

City of BERKELEY

Document Number CR 398
County of Alameda, California
HUMANN CO. JOB NO.: 93069

Brief Legal Description: PARCEL "B" PM 228.



CORNER TYPE

Government Corner ☐ Control ☐
Meander ☐ Property ☒
Rancho ☐ Other ☐

COORDINATES (Optional)

N _____
E _____
Zone _____ Datum _____
Elevation _____

Date of Survey: 09/02/1993.

Corner:

Left as found ☐ Found and tagged ☐ Established ☐ reestablished ☐ Rebuilt ☐

Identification and type of corner found: Evidence used to identify or procedure used to establish or reestablish the corner:

S E E S E P E R A T E M A P

A description of the physical condition of the monument as found and as set or reset: (box checked where applicable)


- ☒ ☒ FOUND STANDARD STREET MONUMENT PER RECORD MAP
- ☐ ☒ FOUND IRON PIPE MONUMENT PER RECORD MAP
- ☐ ☒ FOUND RAILROAD SPIKE
- ☐ ☒ FOUND NAIL AND SHINNER
- ☐ ☒ FOUND NAIL AND TAG
- ☐ ☒ FOUND HUB AND TAG
- ☐ ☒ FOUND CUT CROSS
- ☒ ☒ SET 5\8" STEEL BAR W/ PLASTIC CAP LS 5452
- ☒ ☒ SET HUB AND TAG LS 5452
- ☒ ☒ SET NAIL AND TAG LS 5452

SURVEYOR'S STATEMENT

This Corner Record was prepared by me or under my direction in conformance with the Land Surveyors Act on JUNE 14, 1994.

Eric (Rick) A. Humann

Eric (Rick) A. Humann LS 5452



COUNTY SURVEYOR'S STATEMENT


This Corner Record was received JANUARY 19, 1995 and examined and filed 6-26-1995

Russell Reid Penland Jr.

Russell Reid Penland Jr., LS 5726, Deputy County Surveyor



County Surveyor's Comment



93●



HUMANN COMPANY INC.

ENGINEERING - SURVEYING
1021 BROWN AVE. LAFAYETTE, CA 94549
PH (510)283-5000 FAX (510)283-3578

BOUNDARY SURVEY

EUGENE FARB & TONI GARRETT-FARB
C/O AIA, 2714 9TH ST "B" BERKELEY CALIFORNIA