

REFERENCES:

1. JEPSON, INST. NO. 1999-24247, M.C.R.
2. JEPSON, INST. NO. 1999-24248, M.C.R.
3. JEPSON, INST. NO. 1999-24249, M.C.R.

NOTES:

1. BEARINGS & DISTANCES MATCH ADJOINING RECORD UNLESS SHOWN OTHERWISE.
2. ALL DISTANCES ARE EXPRESSED AS FEET AND DECIMALS THEREOF.
3. THIS IS A BOUNDARY SURVEY ONLY. NO EASEMENTS OR RIGHTS OF WAY ARE NECESSARILY SHOWN.

COUNTY SURVEYOR'S NOTE:


THIS MAP IS APPROVED FOR FILING IN ACCORDANCE WITH CALIFORNIA GOV'T CODE SECTION 66412 (G) AND COUNTY CODE SECTION 17-17(B)(5), PURSUANT TO COUNTY APPROVED BOUNDARY LINE ADJUSTMENT No. B56-99.

BASIS OF BEARINGS

- FOUND 5/8" REBAR TAGGED L.S.4518 PER REFERENCES 1, 2 & 3.
- APPROXIMATE PROPERTY LINE - NOT LOCATED THIS SURVEY

SURVEYOR'S STATEMENT

THIS MAP CORRECTLY REPRESENTS A SURVEY MADE BY ME OR UNDER MY DIRECTION IN CONFORMANCE WITH THE REQUIREMENTS OF THE LAND SURVEYORS' ACT AT THE REQUEST OF PAUL & PAMELA JEPSON IN SEPTEMBER 1999.



W.R. COOTS


W.R. COOTS - R.L.S.4518 (EXP. DATE = 9/30/02)

COUNTY SURVEYOR'S STATEMENT

THIS MAP HAS BEEN EXAMINED IN ACCORDANCE WITH SECTION 8766 OF THE LAND SURVEYORS' ACT THIS 7TH DAY OF MARCH 2000.

2000.

STANLEY TOWNSEND - COUNTY SURVEYOR
MENDOCINO COUNTY, CALIFORNIA



Arthur W. Colvin

ARTHUR W. COLVIN - L.S.6112 EXP. DATE=3/31/02
DEPUTY COUNTY SURVEYOR

RECORDER'S STATEMENT

FILED THIS 10 DAY OF MARCH 2000 AT 10:01 AM. IN MAPS, DRAWER 67, PAGE 20, AT THE REQUEST OF W. R. COOTS.

MARSHA A. WHARFF - COUNTY RECORDER

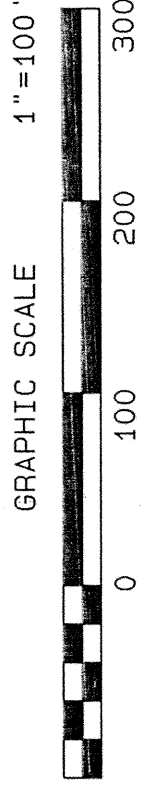
Marsha A. Wharff

DEPUTY
FEE: 8.00

RECORD OF SURVEY

LANDS OF JEPSON
LYING IN SECTION 6
T15N, R12W, M.D.B. & M
MENDOCINO COUNTY, CALIFORNIA
SEPTEMBER 1999

LEGEND



18

SHEET 1 OF 1

MAPS
DRAWER 67
PAGE 20

JOB. NO. 99-51RS

R05 6-00